

UN-GGIM: Europe

Report from UN-GGIM: Europe Line of Work on 'Sustainable Development Goals'




**UN-GGIM
EUROPE**

UNITED NATIONS
COMMITTEE OF EXPERTS ON
GLOBAL GEOSPATIAL
INFORMATION MANAGEMENT

Célia Ferreira
Statistics Portugal
19 June 2024




Line of Work SDG – Previous outcomes



Work Plan 2017 – 2019 | Deliverables on geospatial analysis for SDG indicators

In-depth report on **The territorial dimension in SDG indicators**, addressing the **contribution of geospatial data analysis** and its integration with statistical data at a **Global, European and National** perspective based on the analysis of selected SDG indicators



Work Plan 2019 – 2022 | Deliverables on computing SDG indicators

Stand-alone documents, providing methodological, operational and technical **guidance** in the use of geospatial data and statistics to compute SDG indicators, with a **European and National perspective**, and reflecting on solutions which may increase granularity



UN-GGIM: EUROPE

UNITED NATIONS COMMITTEE OF EXPERTS ON
GLOBAL GEOSPATIAL INFORMATION MANAGEMENT



Line of Work SDG – Work Plan 2022 - 2025



- To compile and put together **use cases/operational examples** and produce **recommendations/guidelines** on the calculation of SDG indicators
- To evaluate and assess the use of relevant national geospatial data as **open data**
- To provide **national show cases** for the presentation of relevant SDG indicators
- To promote and conduct **webinars / guided discussions** on specific SDG indicators and/or cross-cutting methodological issues and solutions
- To support and promote **capacity building and development initiatives** on SDG indicator calculations



→ Link to global IAEG-SDG WG GI



UN-GGIM: EUROPE

UNITED NATIONS COMMITTEE OF EXPERTS ON
GLOBAL GEOSPATIAL INFORMATION MANAGEMENT



© Adobe Stocks

Line of Work SDG – Webinar series (2023)



Setting the scene: Previous findings | Sources | Integration | Policy needs

1	Showcasing the added value of geospatial and statistical data integration to compute SDG indicators	E-GEOS Statistics Sweden DG Regio EEA Statistics Portugal	25 April ✓	Statistics Portugal Francisco Vala
2	Earth Observation and SDG: uses cases and workflows	EEA EuroGeo EuroGeographics	23 May ✓	European Environmental Agency Stefan Jensen & Jose Rubio
3	United Nations Geospatial Network Data Hub: One UN Geospatial Situation Room	UN Geospatial Network UNECE EFGS JRC	15 November ✓	Eurostat Ekkehard Petri
4	Geospatial information for territorial policy support in the context of SDGs	JRC OECD DG REGIO	25 October ✓	EC DG-REGIO Hugo Poelman & Joachim Maes



UN-GGIM: EUROPE

UNITED NATIONS COMMITTEE OF EXPERTS ON
GLOBAL GEOSPATIAL INFORMATION MANAGEMENT



Line of Work SDG – Webinar series (2023)



- Institutional coordination and contribution
- Framed by:
 - Concept note with main content of the webinar
 - Open and guided Q&A
 - Evaluation report with main outcomes and findings
- Recording and presentations available on website:

<https://un-ggim-europe.org/un-ggim-europe-webinar-series/>



UN-GGIM: EUROPE | UNITED NATIONS COMMITTEE OF EXPERTS ON
GLOBAL GEOSPATIAL INFORMATION MANAGEMENT



Line of Work SDG – Lisbon Meeting



LoW Data Integration & Sustainable Development Goals

15-16 April 2024 – Lisbon, Portugal

Aim

To assess the output and findings of webinar series and to discuss further tasks to be tackled within UN-GGIM: Europe for the remaining working phase

Contributions

UN-GGIM groups and some European main stakeholders

Agenda

Overview presentations and breakout sessions

UN-GGIM: EUROPE Meeting Lines of Work on "Data Integration" & "SDG" on 15 to 16 April 2024 in Lisbon				
AGENDA, Day 1				
Item	Time	Agenda items	Lead	Notes
Joint Session: Welcoming & Setting the scene				
1	14:00 10'	Welcoming address	Francisco Lima	INEC – Statistics Portugal
15-minutes Picture break				
2	14:10 20'	Status Activities according to the Work Plan 2022 – 2025	Pier-G. DEJCHRA (PT)	Overview on the activities of the new work plan – both LoW DI & SDG
3	14:30 10'	Information by the UN-GGIM: Europe Secretariat	Caroli (Secretariat)	Priority Session on 22-23 November 2023 UN-GGIM-13
Joint Session: The Global perspective				
4	14:45 10'	Overview on UN EGU-SDG activities, outcomes and challenges	Jam (NG)	Work being done within the global group related to the LoW DI & SDG
5	14:55 10'	Overview on the IAEG SDG WG GI work plan, outcomes and challenges	Olav (DK)	Work being done within the global group related to the LoW SDG
6	15:05 10'	Overview on UN-GGIM Climate Resilience Working Group's mandate, outcomes and challenges	James (UK)	Work being done within the global group related to the LoW SDG
Joint Session: The European perspective				
7	15:15 10'	Overview on the UN-GGIM: Europe LoW IGDF tasks, outcomes and challenges	James (UK)	Work being done within LoW IGDF related to the LoW DI & SDG
8	15:25 10'	Overview on the EEA SDG activities and challenges	Stefan (EEA)	Work being done within EEA related to the LoW SDG
9	15:35 10'	Overview on the EARSIC SDG activities and challenges	Maria (EARSIC)	Work being done within EARSIC related to the LoW DI & SDG
Announcement and Introduction to Breakout Sessions for both LoW				
15:45 Coffee break				
Breakout Sessions: Discussions for both LoW				
10	16:15 90'	Breakout sessions in two groups (Part 1) <ul style="list-style-type: none">New potential issues and topics for LoW Data Integration & SDG (Co-Chairs)Input from stakeholders (participants)	Pier-Giorgio (DE), Nathalie (BE), Markus (AT), Celia (PT), Gwendolyn (DE)	Presentation of evaluated and assessed outcomes and findings of the webinars Discussion about further tasks to be tackled within UN-GGIM: Europe for the remaining working phase
Joint Session: Summing up				
11	17:45 15'	Summing up day 1 & organisational matters	See above	
18:00 Close				
20:30 Dinner (self-paying) – tbd				



UN-GGIM: EUROPE | UNITED NATIONS COMMITTEE OF EXPERTS ON
GLOBAL GEOSPATIAL INFORMATION MANAGEMENT

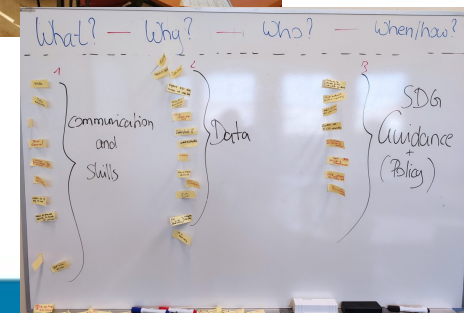


Outcomes & Findings physical meeting LoW SDG in Lisbon



The Line of Work on SDG identified the following potential actions/tasks that include:

- To review what the LoW has done in the past – **evaluation and assessment** - instead of creating something new. The approach could consider several topics, such as territorial level analysis.
- To consider a possible **proposal for a grant**. Indeed, the grant “Geospatial Statistics SMP-ESS-2024-GEOS-IBA-H5-S-6722”.
- To **share information** about future grants, consortiums and other initiatives considered relevant to the work of the LoW on SDG.



UN-GGIM: EUROPE

UNITED NATIONS COMMITTEE OF EXPERTS ON
GLOBAL GEOSPATIAL INFORMATION MANAGEMENT

Line of Work SDG - Tasks for the Plenary



The Plenary is kindly requested:

- **To approve the ongoing work** of the Line of Work on SDG within the Work Plan 2022 – 2025
- **To adopt the decisions (tasks)** being made within the Line of Work on SDG at the physical meeting in Lisbon in April for the remaining working period
- **To monitor and assess** the global activities continuously and advise the Line of Work “SDG” on how to contribute to global SDG issues addressed



UN-GGIM: EUROPE

UNITED NATIONS COMMITTEE OF EXPERTS ON
GLOBAL GEOSPATIAL INFORMATION MANAGEMENT



Contact details

Working Group Lead / Chair:

Pier-Giorgio Zaccheddu, Germany

Federal Agency for Cartography and Geodesy (BKG)

pier-giorgio.zaccheddu@bkg.bund.de

Sabine Afflerbach-Thom, Germany

Federal Agency for Cartography and Geodesy (BKG)

sabine.afflerbach-thom@bkg.bund.de

Line of Work SDG Co-Chair:

Célia Ferreira, Portugal

Statistics Portugal

celia.ferreira@ine.pt

More information on our website:

<https://un-ggim-europe.org/working-groups/low-sustainable-development-goals/>



UN-GGIM: EUROPE

UNITED NATIONS COMMITTEE OF EXPERTS ON
GLOBAL GEOSPATIAL INFORMATION MANAGEMENT



Thank you for your attention!



**UN-GGIM
EUROPE**

UNITED NATIONS
COMMITTEE OF EXPERTS ON
GLOBAL GEOSPATIAL
INFORMATION MANAGEMENT

Report from UN-GGIM: Europe Line of Work on
'Sustainable Development Goals'

