

kadaster



Eight Plenary Meeting of UN-GGIM: Europe
Session: Implementing the IGIF

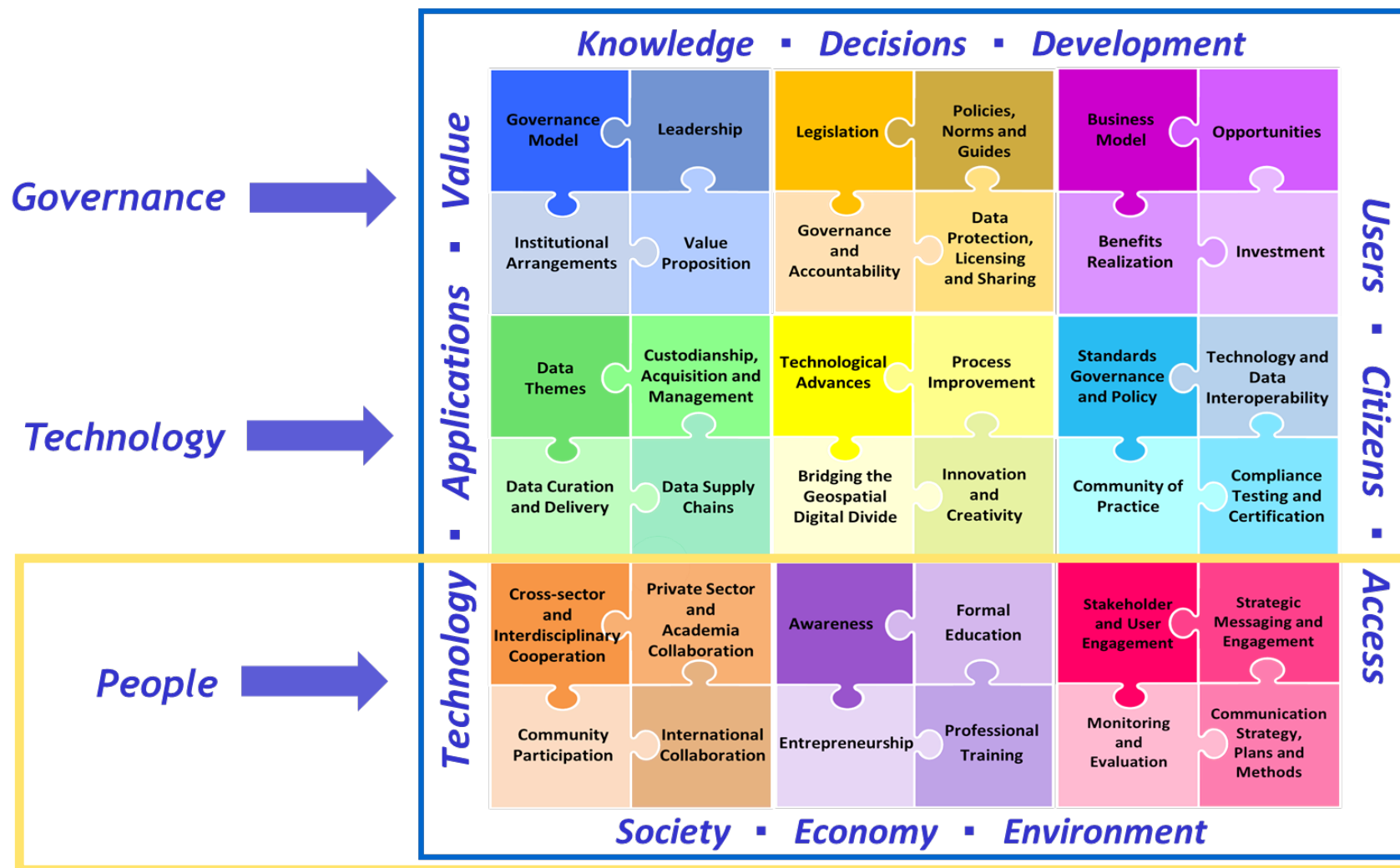
Update from the Netherlands – 13.10.2021

Presentation prepared by: Dr. Eva-Maria Unger and Ass. Prof. Dr. Rohan Bennett



Integrated Geospatial Information Framework

A strategic guide to develop and strengthen national geospatial information management



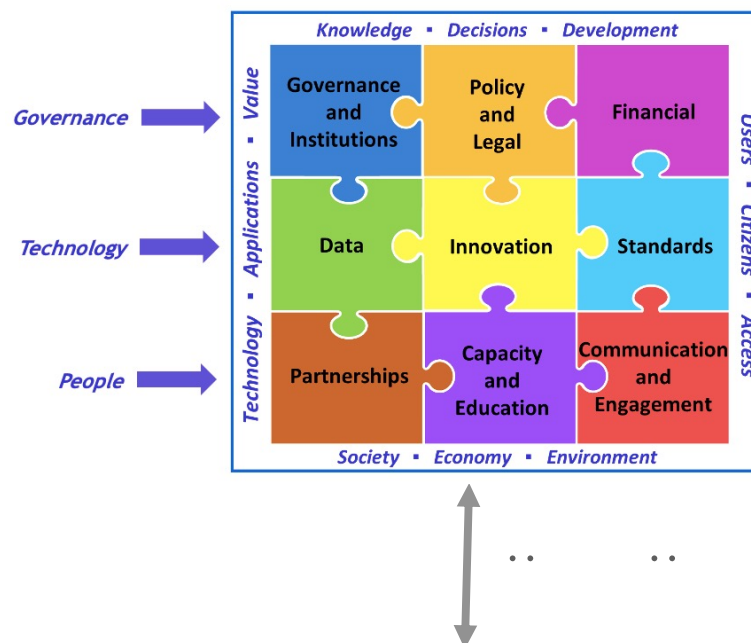


Relationship between IGIF and FELA

IGIF the umbrella framework

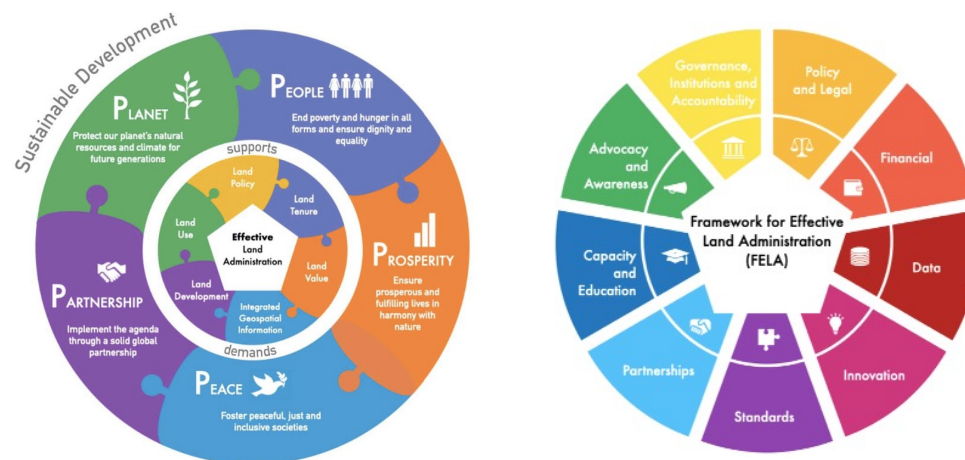
Integrated Geospatial Information Framework

- Overarching Framework adopted at 8th Session
- Implementation Guide 2020 adopted at 10th Session
- 9 Strategic Pathways
- 36 Key Elements
- [IGIF](#)



Framework for Effective Land Administration

- Adopted at 10th Session
- FELA is fully aligned with the IGIF
- FELA implements the IGIF for the land sector
- [FELA](#)





The Netherlands support towards the Implementation of IGIF

SP7 - Partnerships



Online Webinar Series with StateGeoCadastrre Ukraine

November 23rd to 25th 2020

Aim

To undertake several collaborative deep-dives, via webinars, into specific IGIF strategic pathways, and the Implementation Guide, as they may apply to Ukraine.

The webinars focused on the IGIF strategic pathways:

Strategic Pathway 4: Data,

Strategic Pathway 6: Standards; and

Strategic Pathway 9: Communication and Engagement.

Participants: around 25 - 30 participants



The Netherlands support towards the Implementation of IGIF

SP7 - Partnerships



IGIF Workshop under SPATIAL II

Skopje, North Macedonia February 4th to 8th 2020

Aim

workshop aimed to introduce participating organizations to the IGIF in terms of overarching aim, structure, content, implementation, and further its use within a given organisational context, and across the Western Balkan region more generally. It provided also a contemporary and useful exchange and shared language for the upcoming work in SPATIAL II.

Participants and Partnering Organisation: around 25 - 30 participants

State Authority for Geospatial Information from Albania
Federal Administration for Geodetic and Property Affairs from Bosnia – Herzegovina
Republic Administration for Geodetic and Property Affairs from Republika Srpska
Kosovo Cadastral Agency
Real Estate Administration from Montenegro
Republic Geodetic Authority from Serbia
State Cadastre Agency from Albania
Agency for real estate cadastre
Eurogeographics
Kartverket
Lantmäteriet





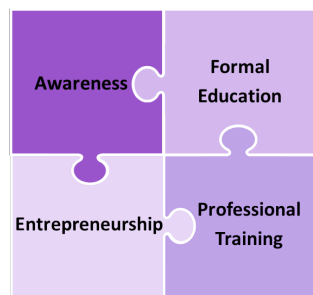
The Netherlands support towards the Implementation of IGIF

IGIF to strengthen national geospatial information arrangements



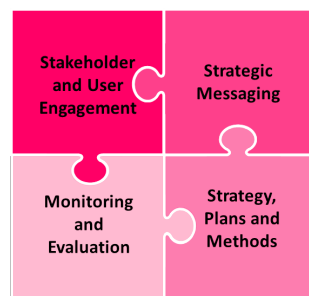
SP7: Partnerships

- ... with other agencies and sister organisations
- ... with universities
- ... with industry
- ... with Member States through UN-GGIM and EG-LAM



SP8: Capacity and Education

- ... ensure the next generation of professionals and practitioners
- ... Co-Chaired UN-GGIM and co-Chairing EG-LAM
- ... secondment to the UN-GGIM Secretariat



SP9: Communication and Engagement

- ... with ministers, policy- and decision-makers
- ... with the public and the stakeholders
- ... through translation of key messages and documents



The Netherlands support towards the Implementation of IGIF

Key Take-aways

- IGIF/FELA are seen as enabler for partnerships
- IGIF/FELA is 'maturity-agnostic', and 'no one size fits all'
- IGIF/FELA fosters continual improvement, the concept of good-better-best
- IGIF/FELA do not measure one country against another
- IGIF/FELA helps to assess the 'as is' and the 'wants to be' situation
- IGIF/FELA provides common language, to sit around the table