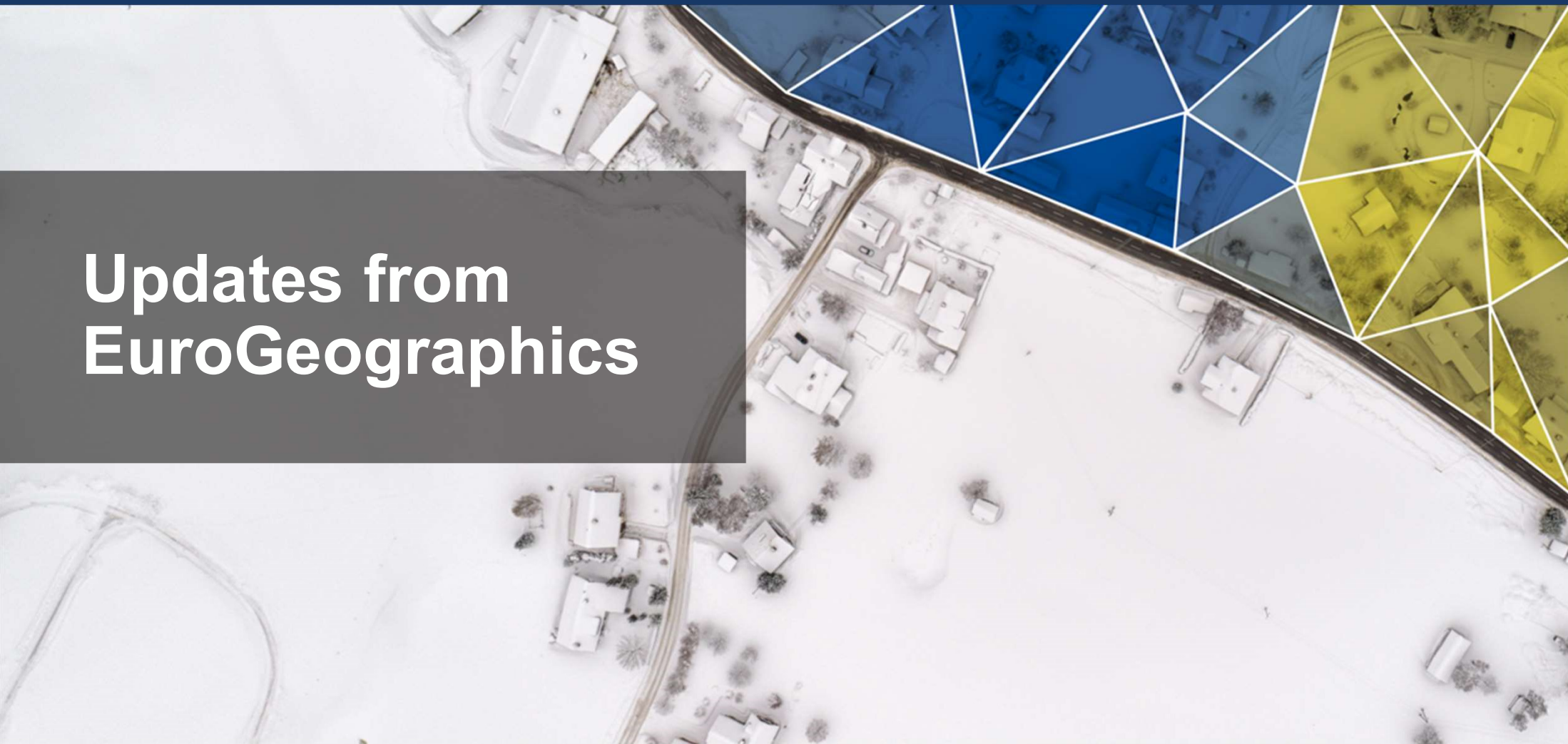
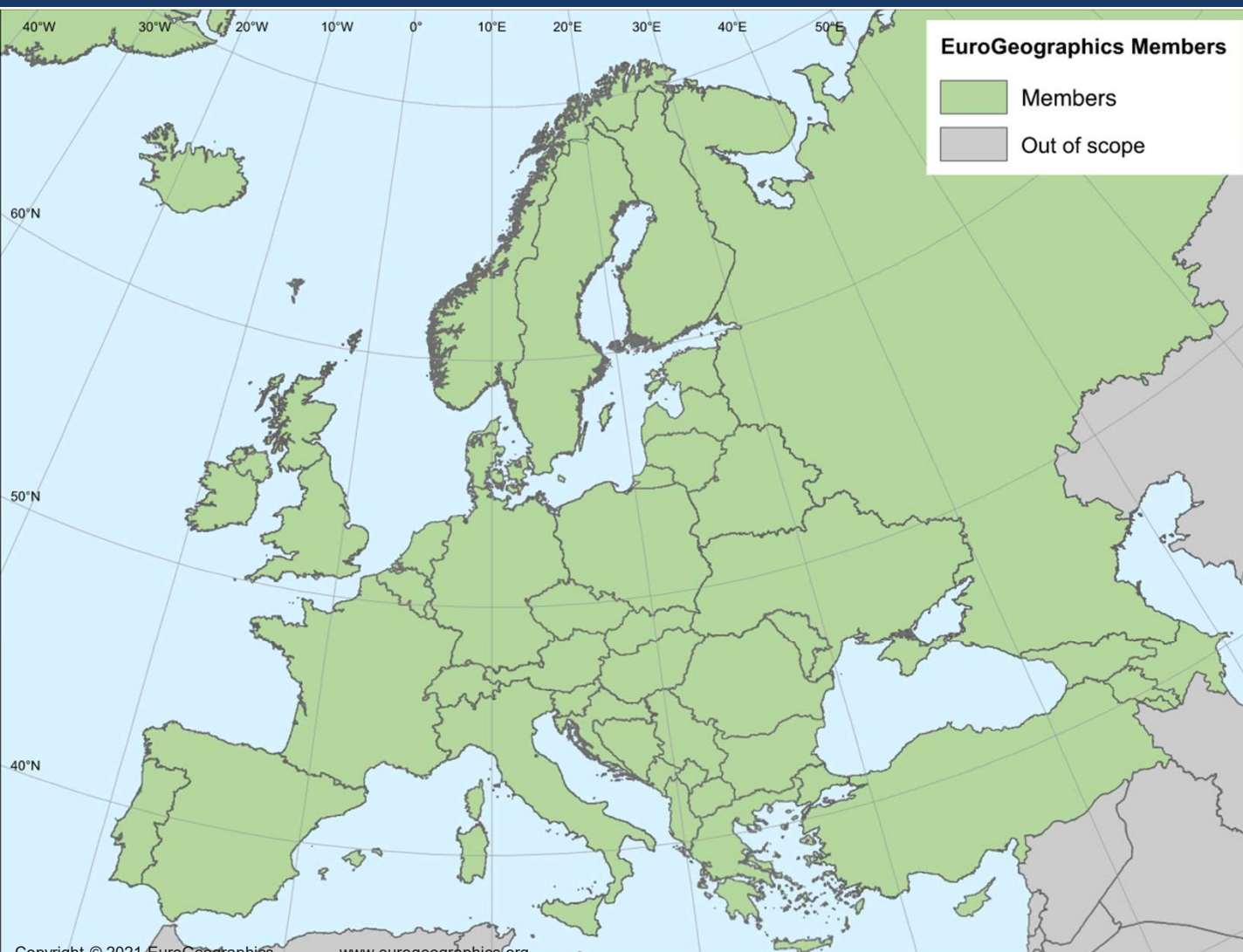


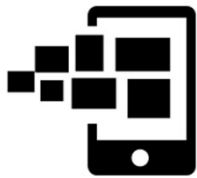
Updates from EuroGeographics





60+   **46**   
members countries
from the whole of geographical Europe

More than maps



A society empowered by authoritative geospatial data

How we work...



Knowledge exchange



Voice the views



Data Access Facilitation

Updates 2020



OM
E



Updates 2021



Open Maps for Europe exemplifies this



#OpenMapsForEurope



- Free to use maps from more than 40 European countries
- Available from Summer 2021



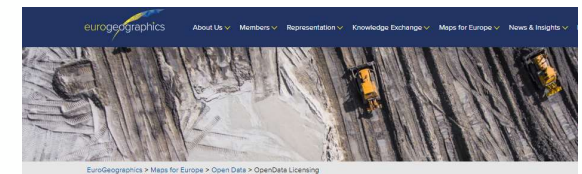
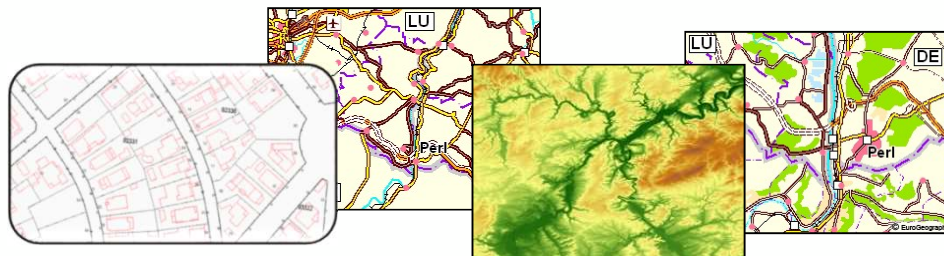
Meeting EU objectives



Co-financed by the European Union
Connecting Europe Facility

Project

1. Extension of harmonised open data licenses to cover ERM and EuroDEM
2. Production of open pan European harmonised datasets
3. Enhancement and development of the Open ELS developed user interface to include access to the ERM and EuroDEM open data datasets
4. Dissemination, impact and sustainability
5. Project Management



OpenData Licensing

EuroGeographics Open Data Licence

This licence governs your access to and use of EuroGlobalMap made available at <https://eurogeographics.org/maps-for-europe/open-data/topographic-data/> by EuroGeographics. EuroGeographics AISBL is an international non-profit association under Belgian law, with registered offices at Rue du nord/Noordstraat 76, 1000 Brussels, Belgium.

The Product (as defined below) is protected by copyright and other applicable laws. The Product is provided under the terms of this licence, which you accept by using the Product and accepting the terms of the licence.

Definitions


In this licence, the terms below have the following meanings:

- The "Product" means the EuroGlobalMap and the associated data, protected by international copyright and/or the



Co-financed by the European Union
Connecting Europe Facility

Support from members



THANK YOU

Lea.Bodossian@eurogeographics.org

Angela.baker@eurogeographics.org