




**United Nations Economic Commission for Europe
Statistical Division**

UNECE Activities on Integrating Statistical and Geospatial Information

**Steven Vale
Statistical Division, UNECE**

A decorative graphic consisting of a horizontal blue line and a vertical blue line intersecting at the bottom right corner of the slide.

Strengthening the partnerships





Events and Activities: 2019

- ❖ Eurostat / UN-GGIM: Europe / UNECE Meeting on the Integration of Statistical and Geospatial Information, Luxembourg, 29 March
- ❖ Workshop on Statistics for SDGs, Geneva, 17-18 April – Whole day on geospatial data
- ❖ Regional Conference on Environment Data, Geneva, 8 May – Focus on data integration

Events and Activities: 2019



UNECE eurostat 



UN-GGIM
EUROPE

Workshop on Data Integration: Realising the Potential of Statistical and Geospatial Data

(Belgrade, 21 – 23 May 2019)

<https://statswiki.unece.org/display/geo/Belgrade+Workshop>



Belgrade Workshop

- ❖ 96 participants – full house!
- ❖ Agenda:
 - Outcomes of recent data integration projects
 - Innovative use of statistical and geospatial data to produce new products
 - Challenges and solutions for integrating statistical and geospatial data
 - Opportunities for future collaboration on data integration

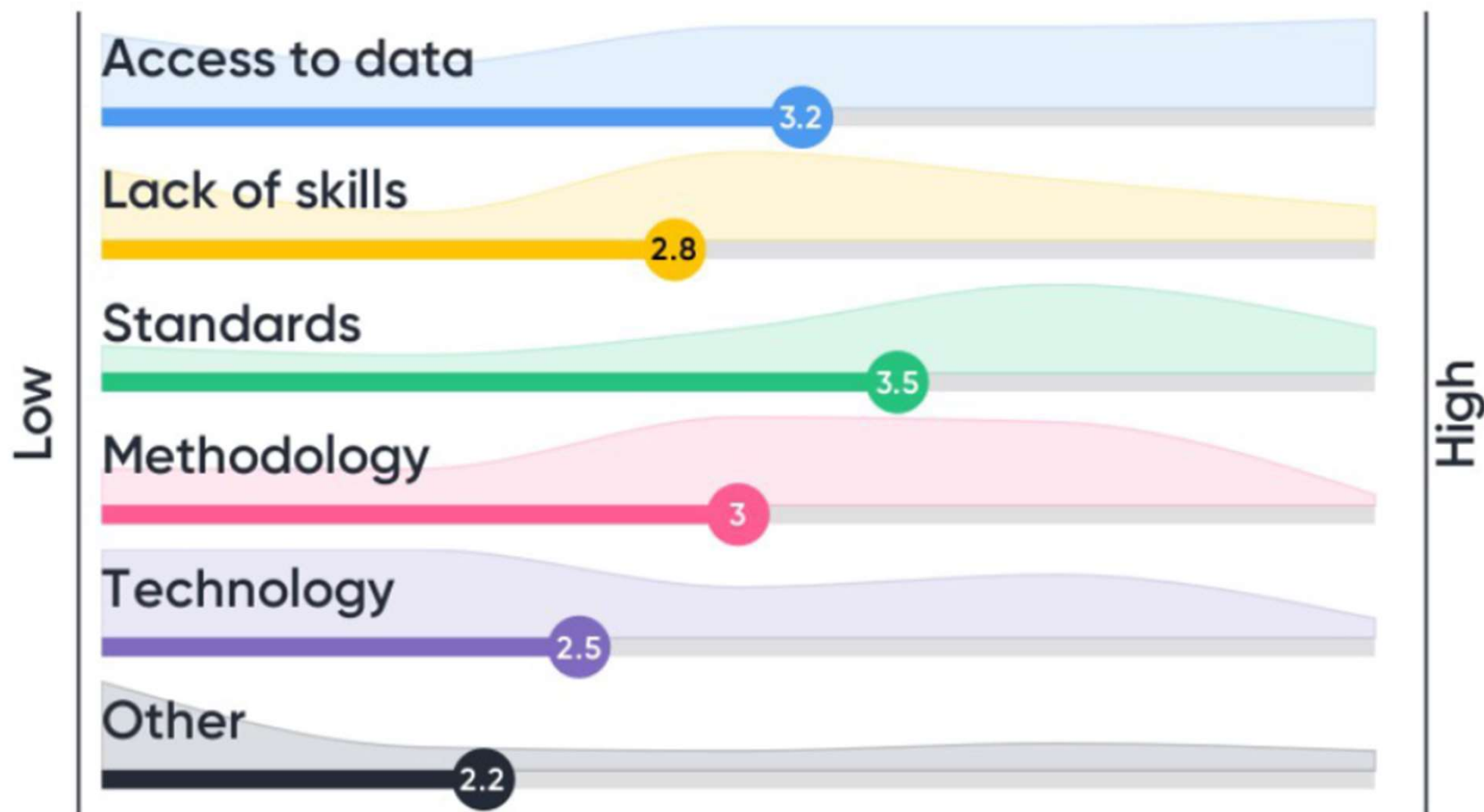




Areas that would benefit from greater integration of stat / geo data

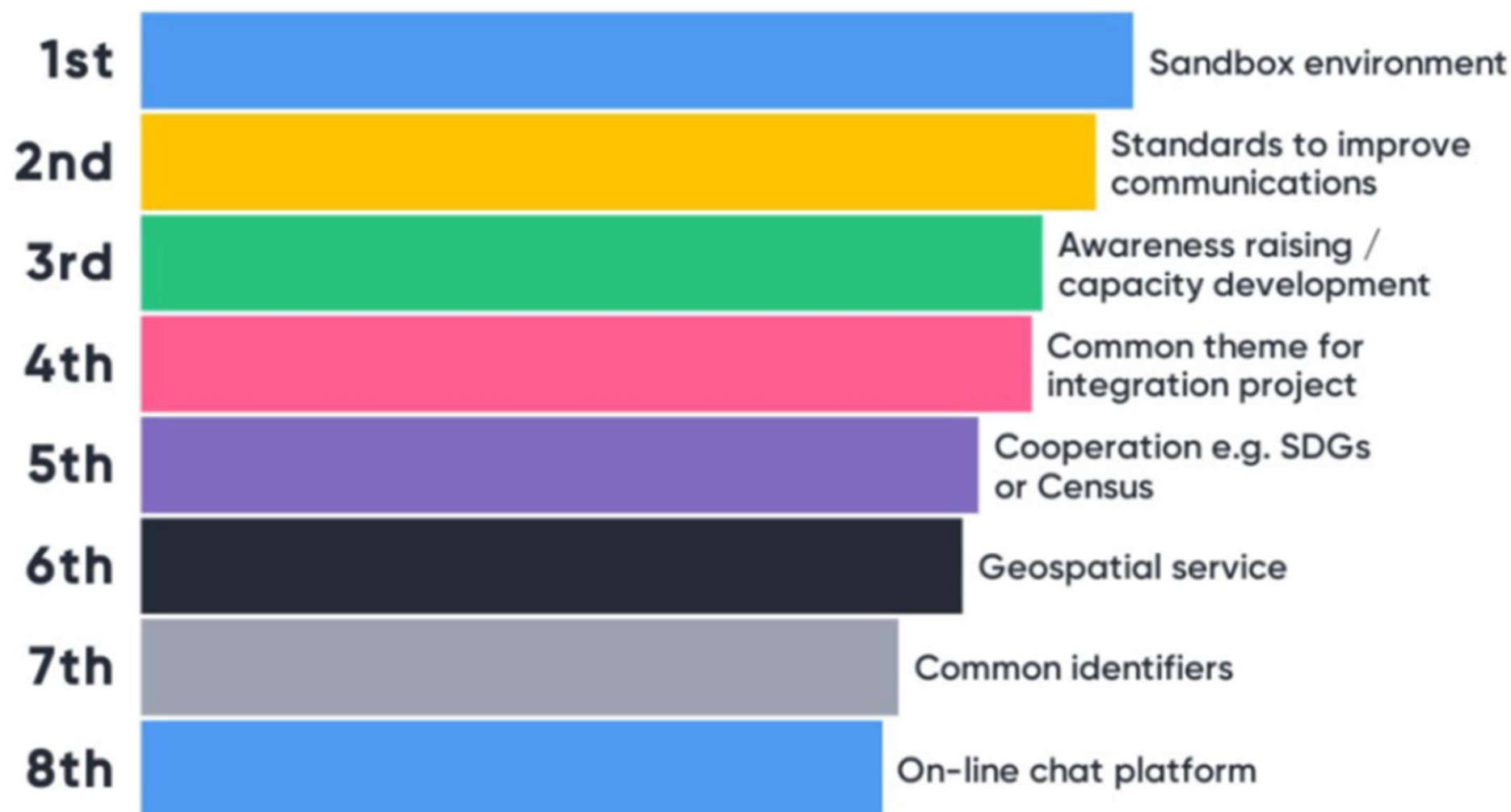


Biggest challenges





Priorities for future work





Events and activities: 2019

- ❖ “Third International Workshop on Operationalizing the Integrated Geospatial Information Framework”
- ❖ Minsk, Belarus, 26-28 November



UN-GGIM
UNITED NATIONS
COMMITTEE OF EXPERTS ON
GLOBAL GEOSPATIAL
INFORMATION MANAGEMENT



*Empowered lives.
Resilient nations.*



Events and activities: 2019



- ❖ The role of national statistical systems in the new data ecosystem
 - Estonia, Albania, Canada, Ireland, Italy, Netherlands, New Zealand, Poland, UNECE
 - How to respond to new demands to integrate data across government?
 - Statistical and geospatial data are key components
 - NSOs have data management skills
 - What role should they play?

http://www.unece.org/fileadmin/DAM/stats/documents/ece/ces/2019/ECE_CES_2019_16-1906490E.pdf



Events and activities: 2020

- ❖ Joint meeting of Conference of European Statisticians and UN-GGIM: Europe
- ❖ 23 June, Geneva
- ❖ Agenda
 - New roles in emerging data ecosystem
 - Integrating statistical and geospatial information
 - Data for SDGs



Wider UN Activities

- ❖ UN Geospatial Network
 - Under UN-GGIM (global level)
 - 28 members (UN agencies)
 - Coordination and advocacy
- ❖ IGIF and GSGF
 - Over to New York



Any questions?

